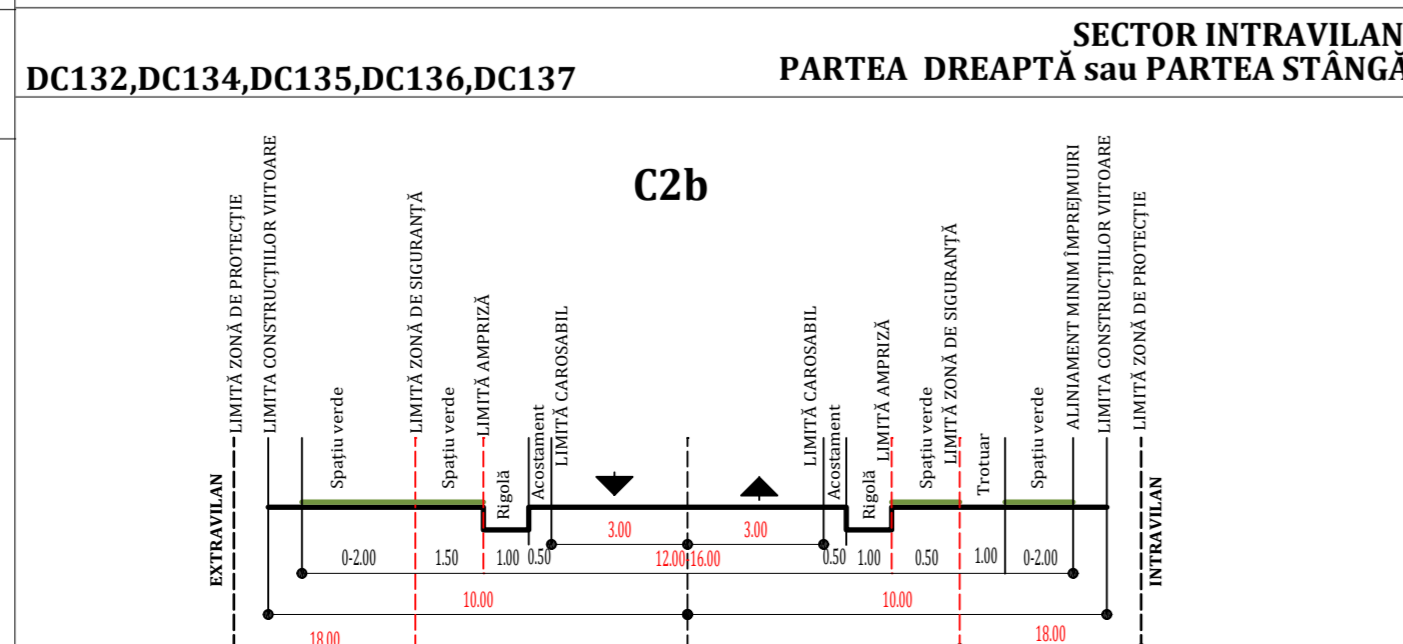
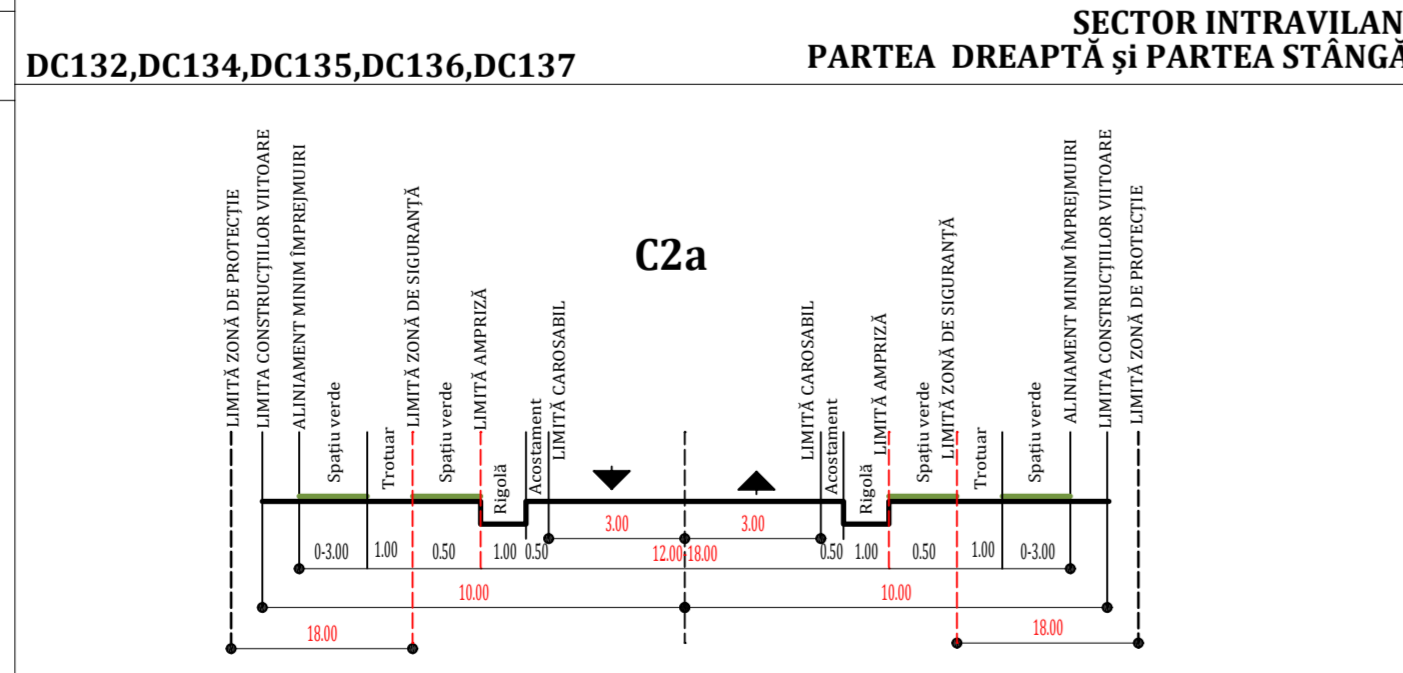
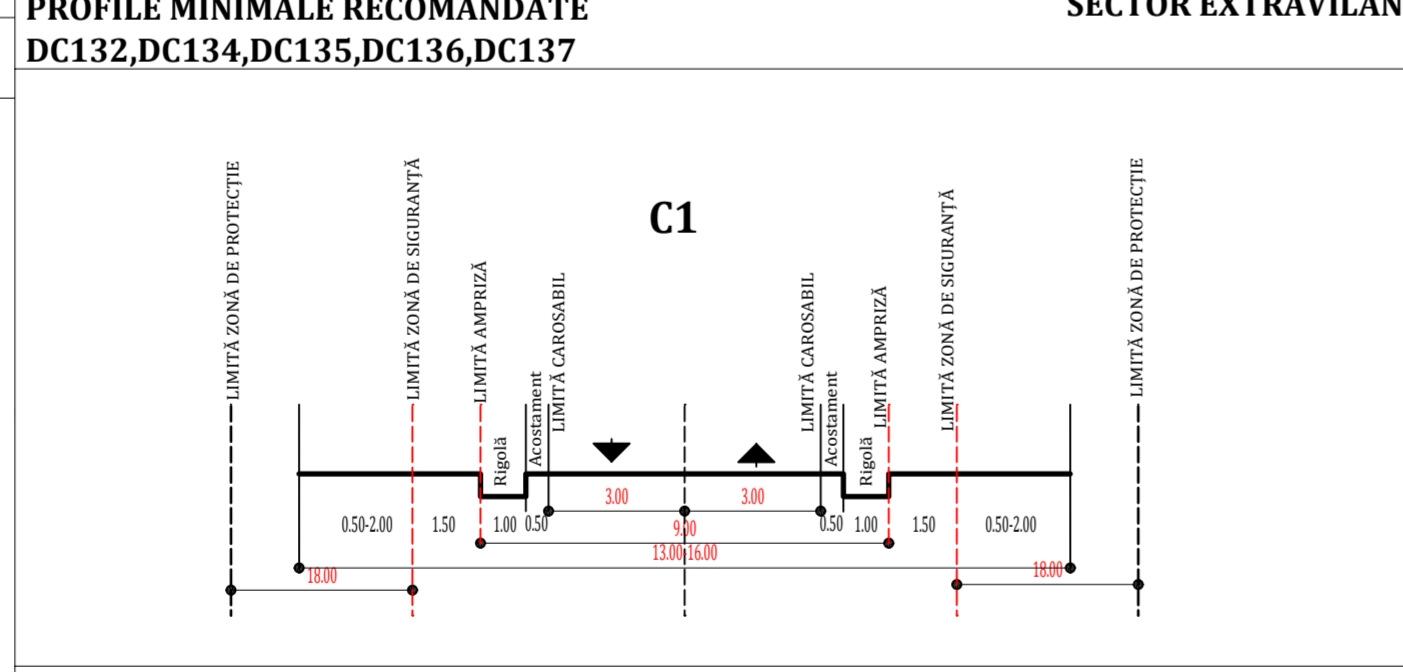
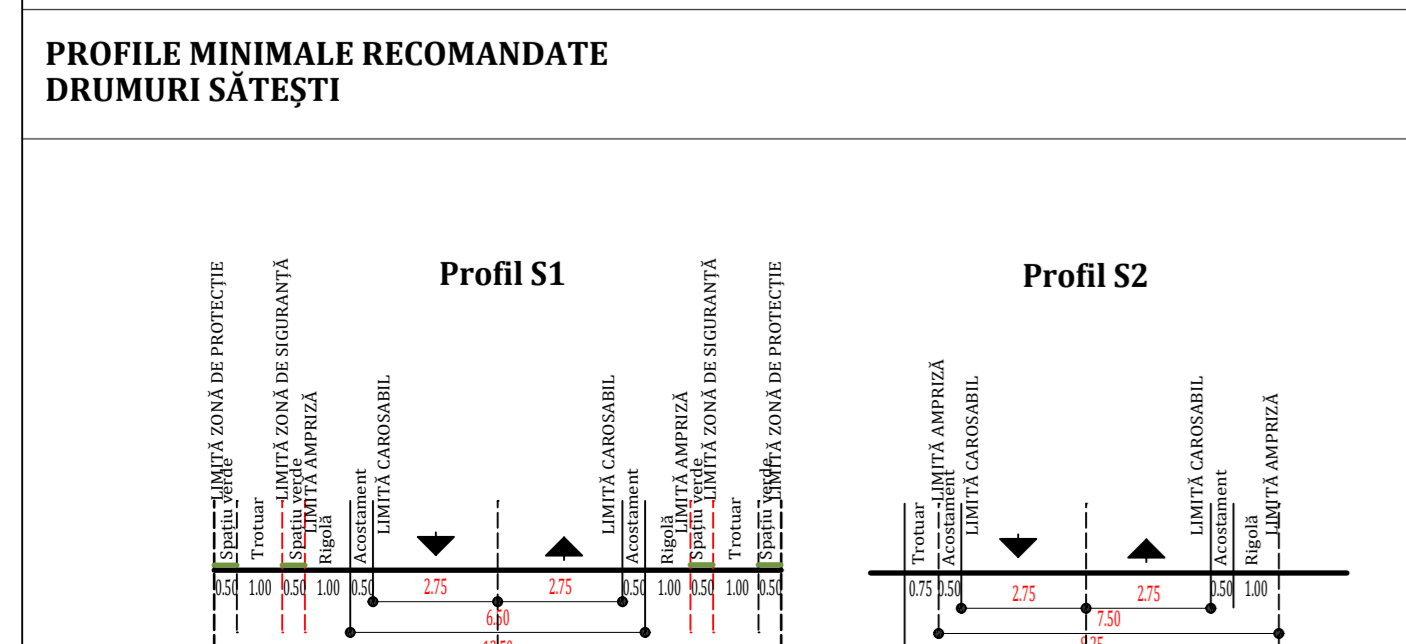
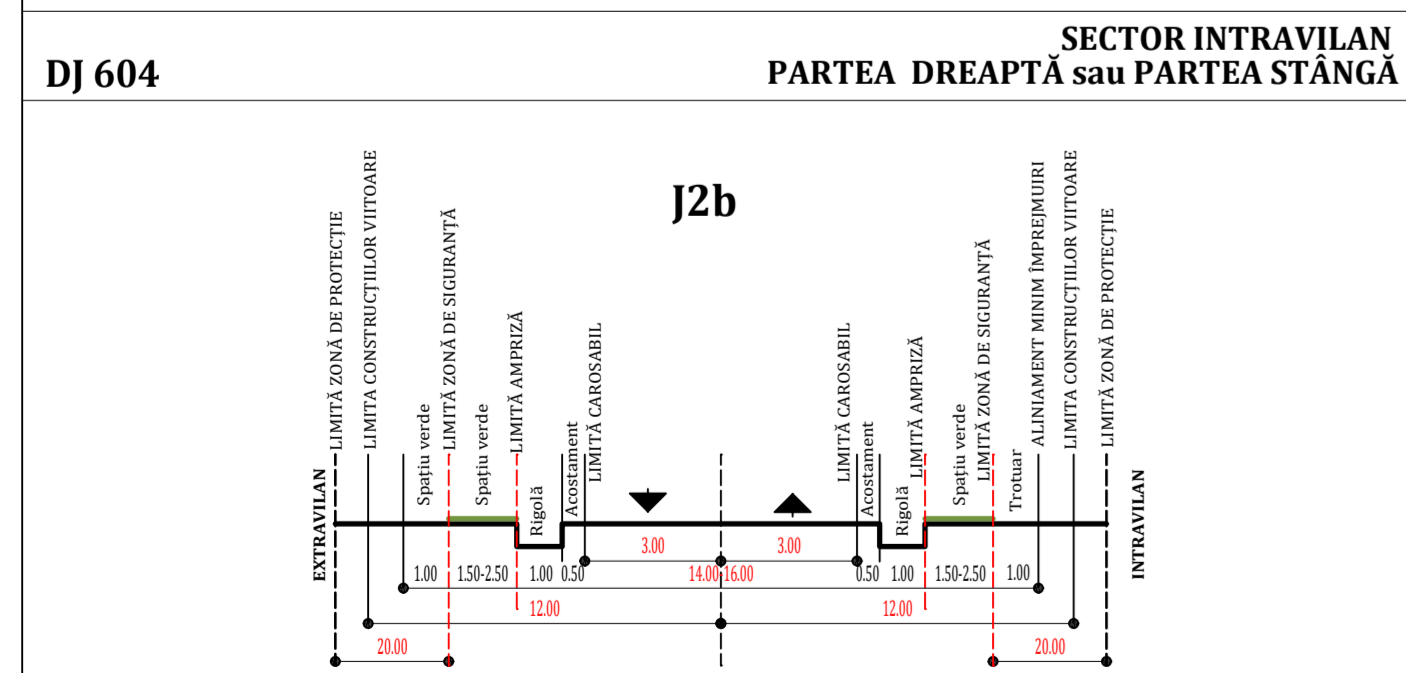
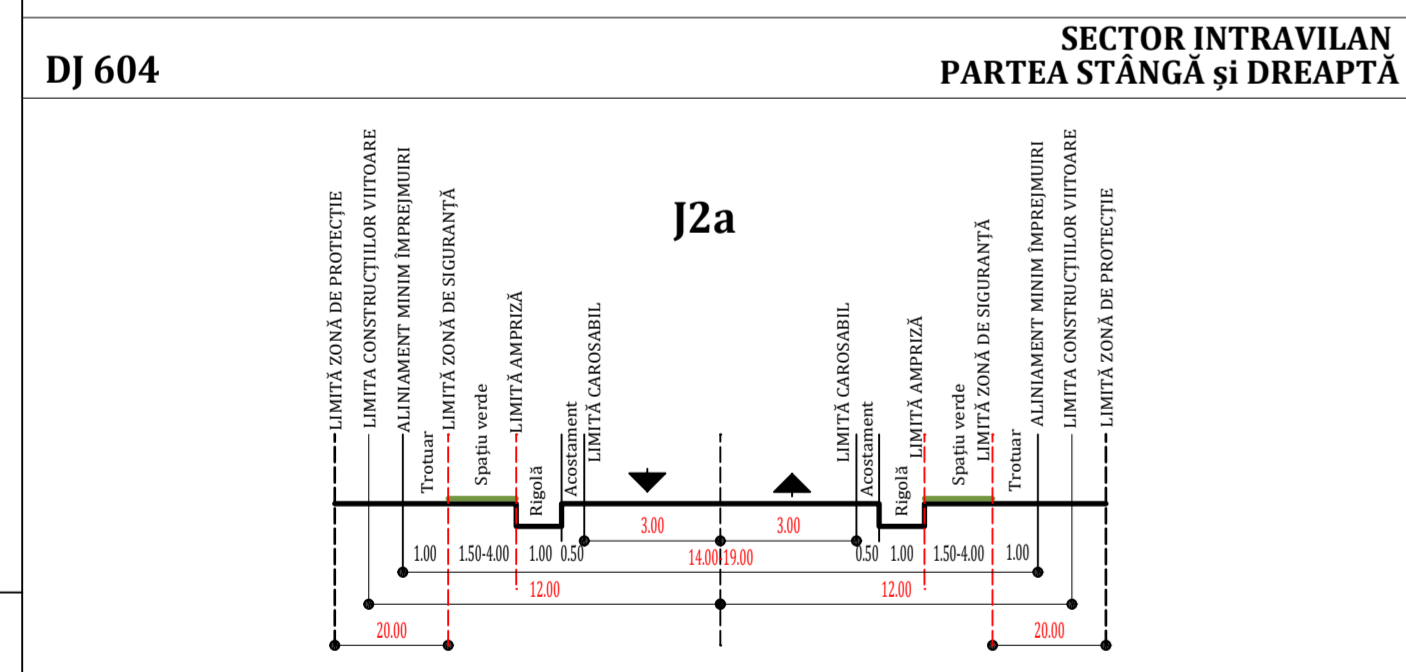
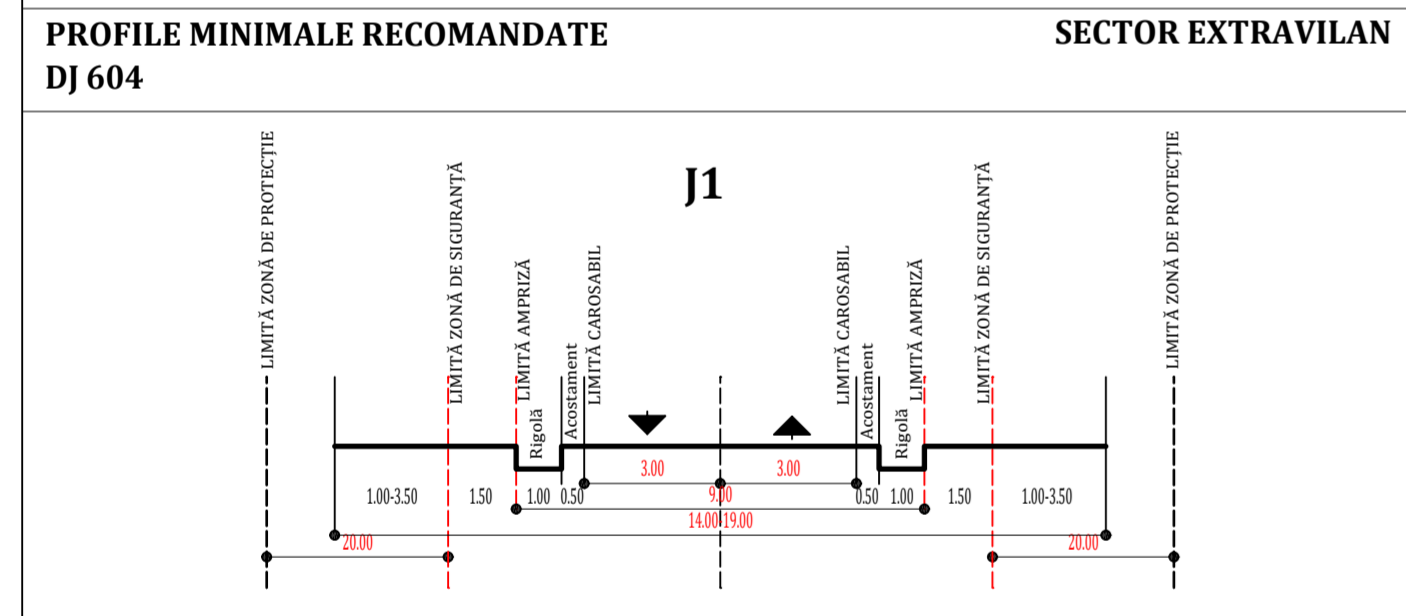


LEGENDĂ
LIMITE
 - - - - - LIMITA UNITĂȚII ADMINISTRATIV TERITORIALE
 - - - - - LIMITA INTRAVILANULUI EXISTENT
 - - - - - LIMITA INTRAVILANULUI PROPUȘ

CĂI DE COMUNICAȚIE
 - - - - - DRUM JUDEȚEAN
 - - - - - DRUM COMUNAL
 - - - - - DRUM SĂTESC



PROIECTANT GENERAL: URBAN OPEN GIS S.R.L.		BENEFICIAR: COMUNA OBĂRȘIA, JUDEȚUL OLT	
SEF PROIECT	Urb. Georgiana PERIU	PROIECTAT / DESENAT	Urb. Andreea BĂCANU
PROIECT	FAZA P.U.G.	PLANSĂ	3.3
DATA	JUNIE 2022	SCARA	1:5.000